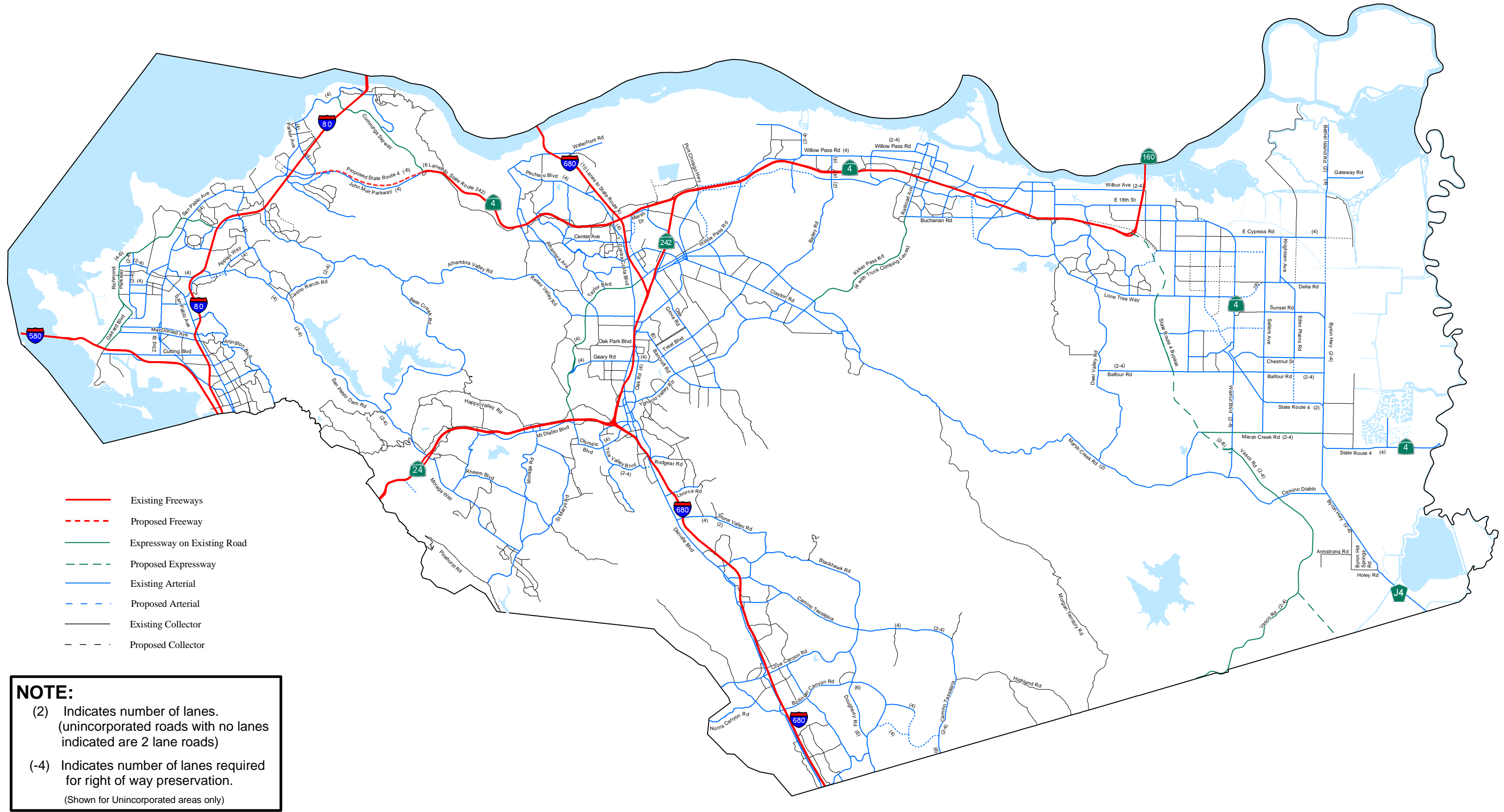


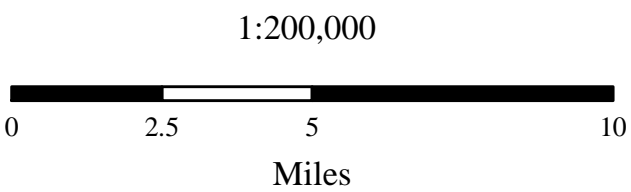

Roadway Network Plan



- Existing Freeways
- - - Proposed Freeway
- Expressway on Existing Road
- - - Proposed Expressway
- Existing Arterial
- - - Proposed Arterial
- Existing Collector
- - - Proposed Collector

NOTE:

- (2) Indicates number of lanes.
(unincorporated roads with no lanes indicated are 2 lane roads)
- (-4) Indicates number of lanes required for right of way preservation.
(Shown for Unincorporated areas only)



CONTRA COSTA COUNTY

Map Created on May, 23 2004
 Contra Costa County Community Development
 651 Pine Street, 4th Floor - N. Wing, Martinez, CA 94553-0095
 37:59:48.455N 122:06:35.384W

