




**LEGEND**

-  SH (SINGLE FAMILY RESIDENTIAL HIGH)
-  OS (GENERAL OPEN SPACE)
-  PR (PARKS AND RECREATION)

**PROPOSED  
GENERAL PLAN  
LAND USE DESIGNATION  
NORTHERN SITE**

CONTRA COSTA COUNTY CALIFORNIA  
DATE: FEBRUARY 19, 2014 SCALE: 1" = 1,000'



**Carlson, Barbee  
& Gibson, Inc.**  
CIVIL ENGINEERS • SURVEYORS • PLANNERS

6111 Buhrger Canyon Road, Suite 100 • San Ramon, CA 94583  
925-466-0323 • Fax 925-466-0310  
www.cbgi.com

