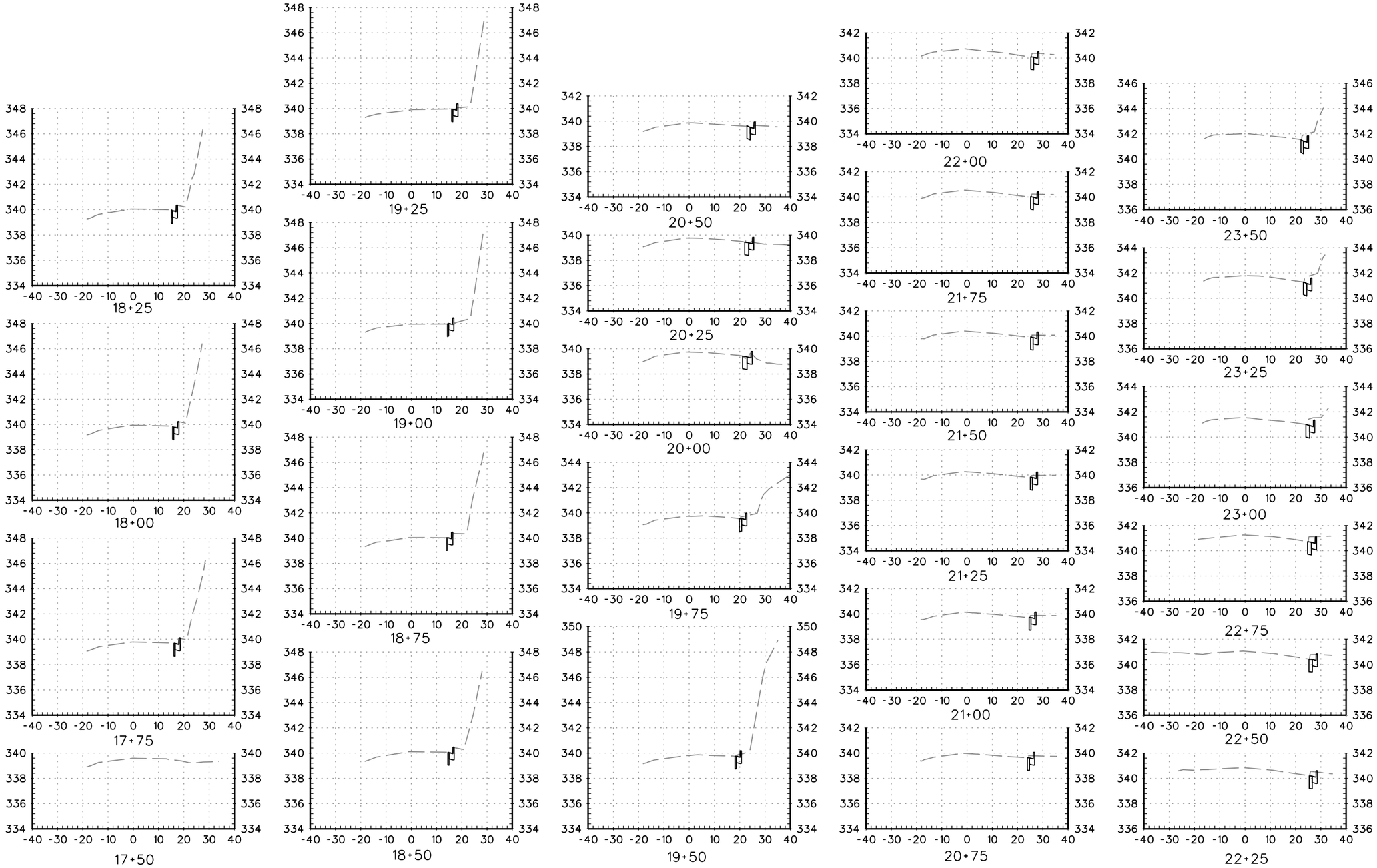


| REVISIONS | | | |
|---|---|---|---|
| NO. | DESCRIPTION | BY | DATE |
| | | | |
| | | | |
| | | | |
| | | | |

DES.: B. YIP
DRAWN: L. COSTA
CHKD.: R. TAVENIER
DATE: 4-17-14
SCALE: 1"=20' H; 1"=4' V
FLD. BK. BK 1673 PG 26-52

REGISTERED PROFESSIONAL ENGINEER
BRIAN P.W. YIP
No. 64603
CIVIL
STATE OF CALIFORNIA

PROJECT ENGINEER

PLANS APPROVAL DATE

**CONTRA COSTA COUNTY**
**PUBLIC WORKS DEPARTMENT**
**255 GLACIER DRIVE**
**MARTINEZ, CALIFORNIA 94553**

FOR REDUCED PLANS
ORIGINAL SCALE IS IN INCHES
0 1 2 3

| STATE PLANE | EAST COORD. | NORTH COORD. |
|---|---|---|
| NAD83 CALIFORNIA ZONE 3 | 2136 | 612 |

# STONE VALLEY ROAD
## BIKE LANE GAP CLOSURE
### CROSS SECTIONS

FILE NO. SP-GC-2013 SHEET 1 OF 8

FILE NAME: cs420913.020 PEN TBL:

cs420913.020.dgn
4/17/2014

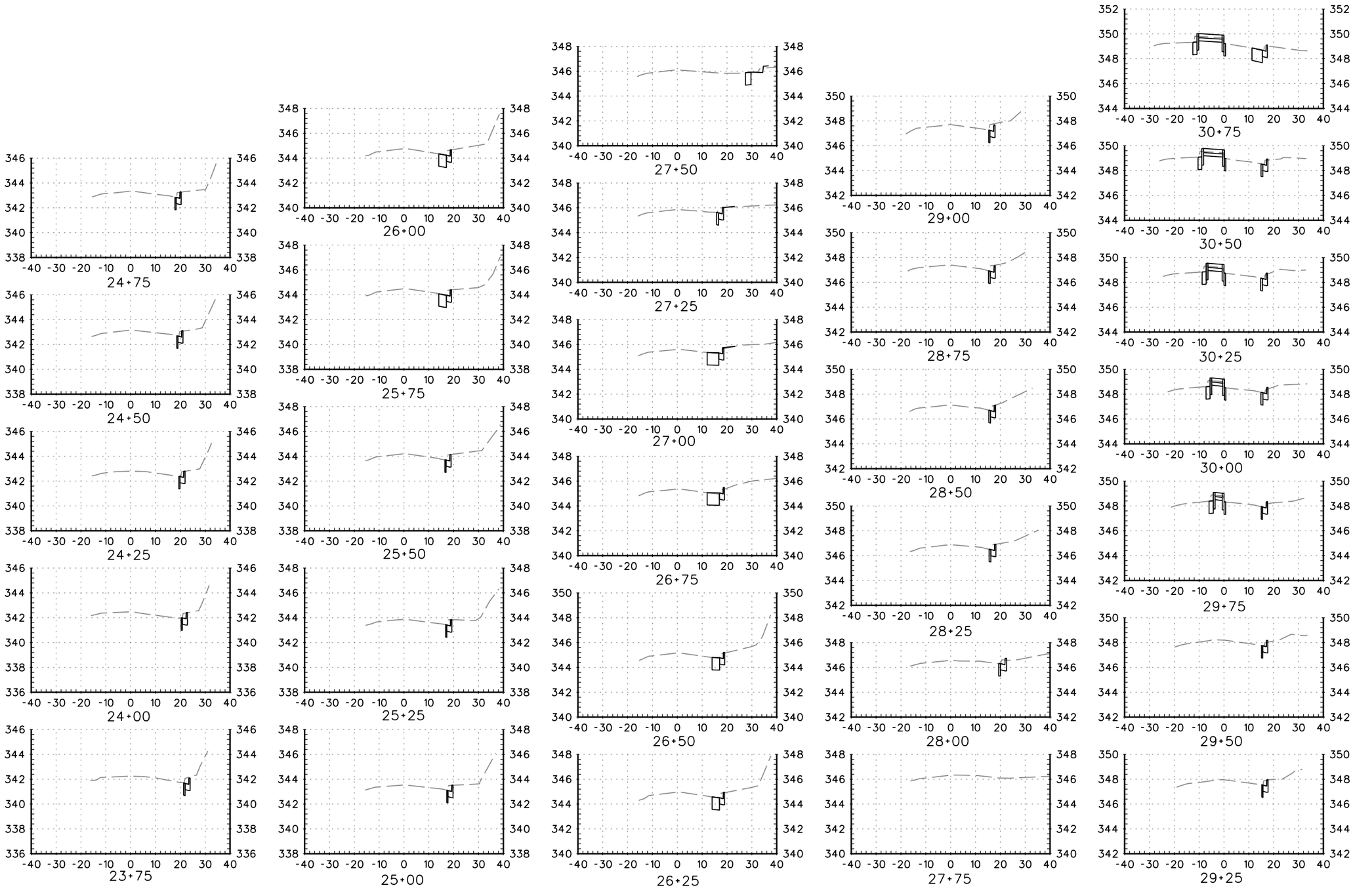


| REVISIONS | | | |
|---|---|---|---|
| NO. | DESCRIPTION | BY | DATE |
| | | | |
| | | | |
| | | | |
| | | | |

DES.: B. YIP
DRAWN: L. COSTA
CHKD.: R. TAVENIER
DATE: 4-17-14
SCALE: 1"=20' H; 1"=4' V
FLD. BK. BK 1673 PG 26-52

REGISTERED PROFESSIONAL ENGINEER
BRIAN P.W. YIP
No. 64603
CIVIL
STATE OF CALIFORNIA

PROJECT ENGINEER

PLANS APPROVAL DATE

**CONTRA COSTA COUNTY**
**PUBLIC WORKS DEPARTMENT**
**255 GLACIER DRIVE**
**MARTINEZ, CALIFORNIA 94553**

FOR REDUCED PLANS
ORIGINAL SCALE IS IN INCHES
0 1 2 3

| STATE PLANE | EAST COORD. | NORTH COORD. |
|---|---|---|
| NAD83 CALIFORNIA ZONE 3 | 2136 | 612 |

# STONE VALLEY ROAD
## BIKE LANE GAP CLOSURE
### CROSS SECTIONS

FILE NO. SP-GC-2013 SHEET 2 OF 8

FILE NAME: cs420913.020 PEN TBL:

cs420913.020.dgn
4/17/2014

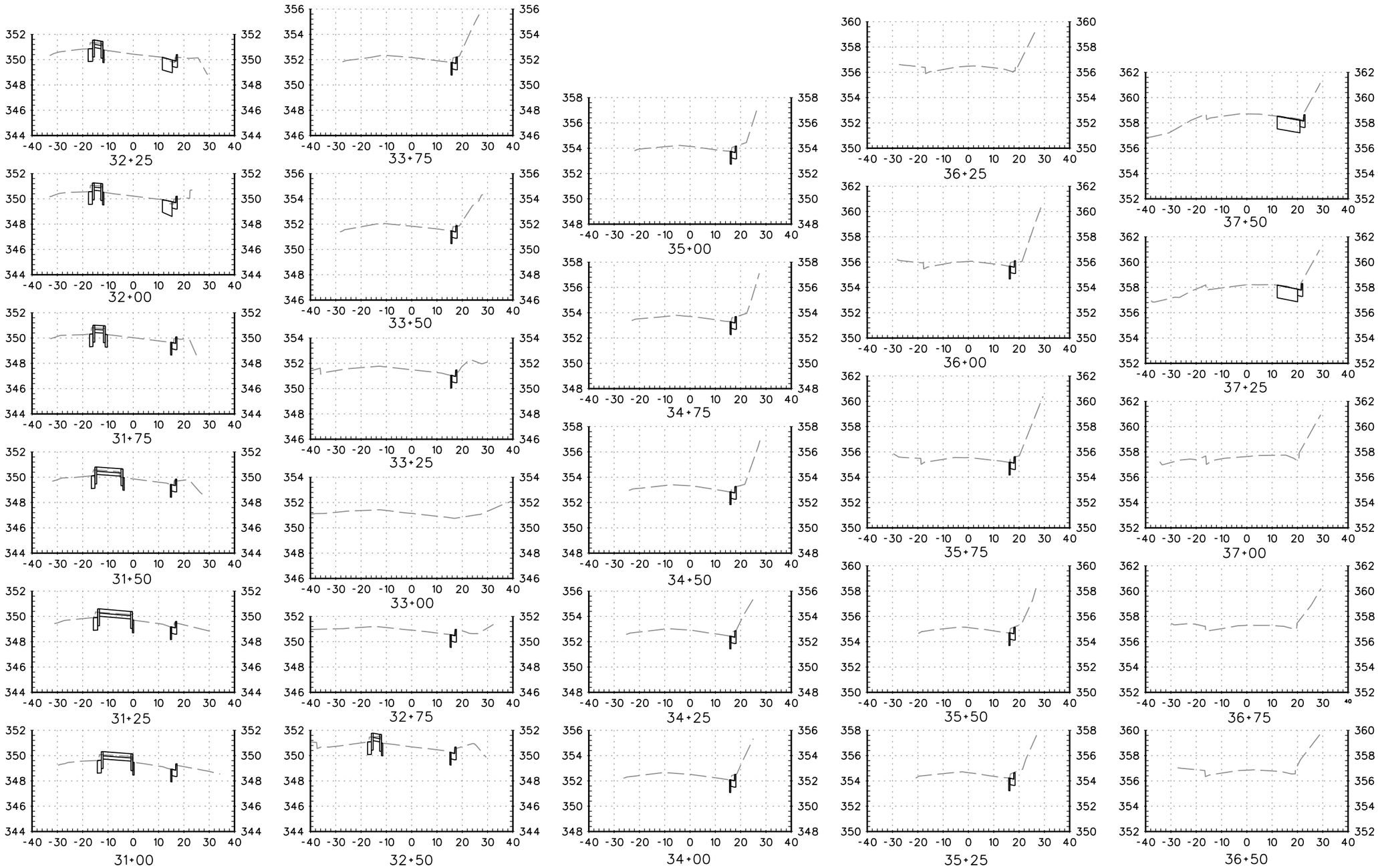


| REVISIONS | | | |
|---|---|---|---|
| NO. | DESCRIPTION | BY | DATE |
| | | | |
| | | | |
| | | | |
| | | | |

DES.: B. YIP
DRAWN: L. COSTA
CHKD.: R. TAVENIER
DATE: 4-17-14
SCALE: 1"=20' H; 1"=4' V
FLD. BK. BK 1673 PG 26-52

REGISTERED PROFESSIONAL ENGINEER
BRIAN P.W. YIP
No. 64603
CIVIL
STATE OF CALIFORNIA

PROJECT ENGINEER

PLANS APPROVAL DATE

**CONTRA COSTA COUNTY**
**PUBLIC WORKS DEPARTMENT**
**255 GLACIER DRIVE**
**MARTINEZ, CALIFORNIA 94553**

FOR REDUCED PLANS
ORIGINAL SCALE IS IN INCHES
0 1 2 3

| STATE PLANE | EAST COORD. | NORTH COORD. |
|---|---|---|
| NAD83 CALIFORNIA ZONE 3 | 2136 | 612 |

# STONE VALLEY ROAD
## BIKE LANE GAP CLOSURE
### CROSS SECTIONS

FILE NO. SP-GC-2013 SHEET 3 OF 8

FILE NAME: cs420913.020 PEN TBL:

cs420913.020.dgn
4/17/2014

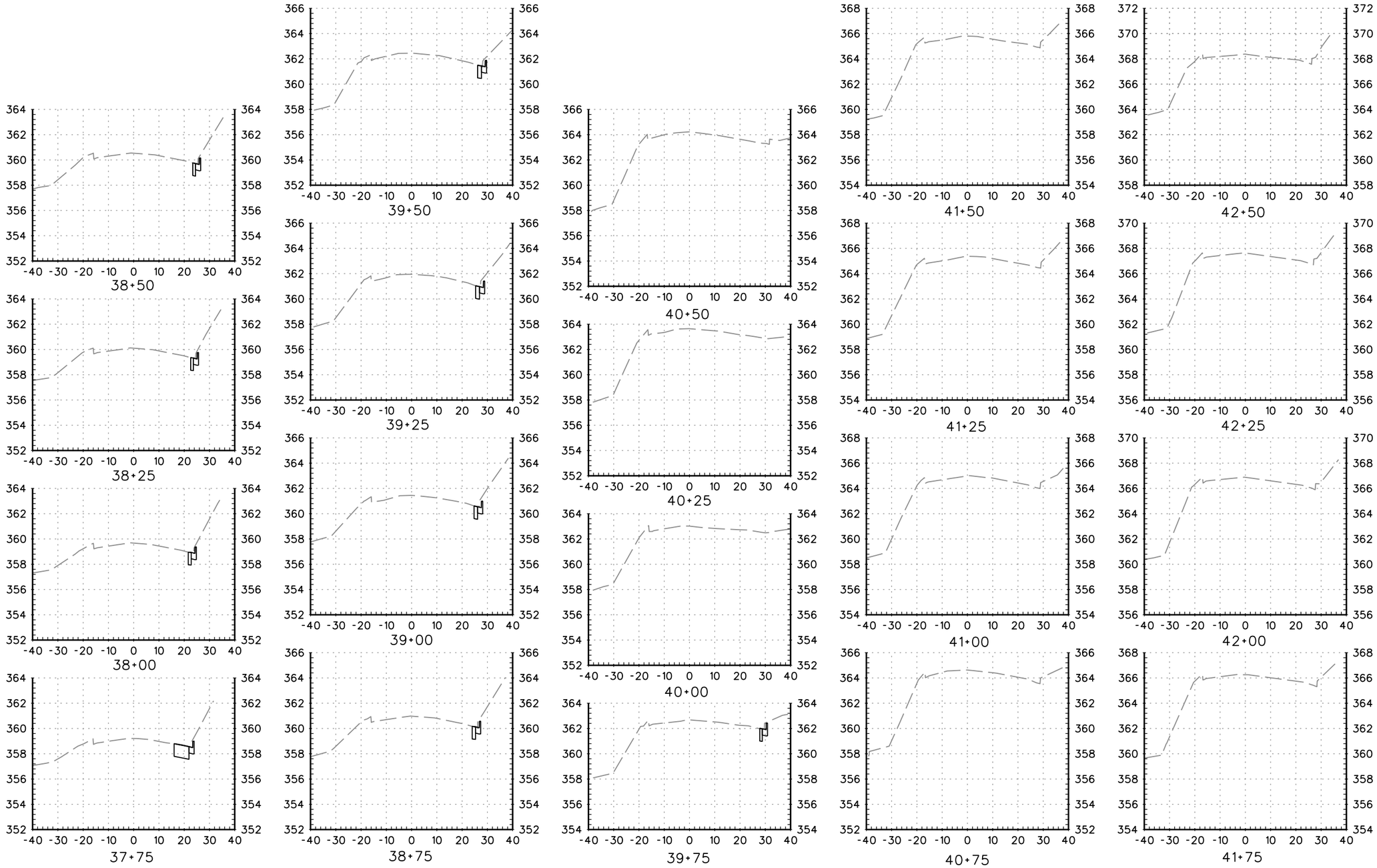


| REVISIONS | | | |
|---|---|---|---|
| NO. | DESCRIPTION | BY | DATE |
| | | | |
| | | | |
| | | | |
| | | | |

DES.: B. YIP
DRAWN: L. COSTA
CHKD.: R. TAVENIER
DATE: 4-17-14
SCALE: 1"=20' H; 1"=4' V
FLD. BK. BK 1673 PG 26-52

REGISTERED PROFESSIONAL ENGINEER
BRIAN P.W. YIP
No. 64603
CIVIL
STATE OF CALIFORNIA

PROJECT ENGINEER

PLANS APPROVAL DATE

**CONTRA COSTA COUNTY**
**PUBLIC WORKS DEPARTMENT**
**255 GLACIER DRIVE**
**MARTINEZ, CALIFORNIA 94553**

FOR REDUCED PLANS ORIGINAL SCALE IS IN INCHES
0 1 2 3

| STATE PLANE | EAST COORD. | NORTH COORD. |
|---|---|---|
| NAD83 CALIFORNIA ZONE 3 | 2136 | 612 |

# STONE VALLEY ROAD
## BIKE LANE GAP CLOSURE
### CROSS SECTIONS

FILE NO. SP-GC-2013 SHEET 4 OF 8

FILE NAME: cs420913.020 PEN TBL:

cs420913.020.dgn
4/17/2014

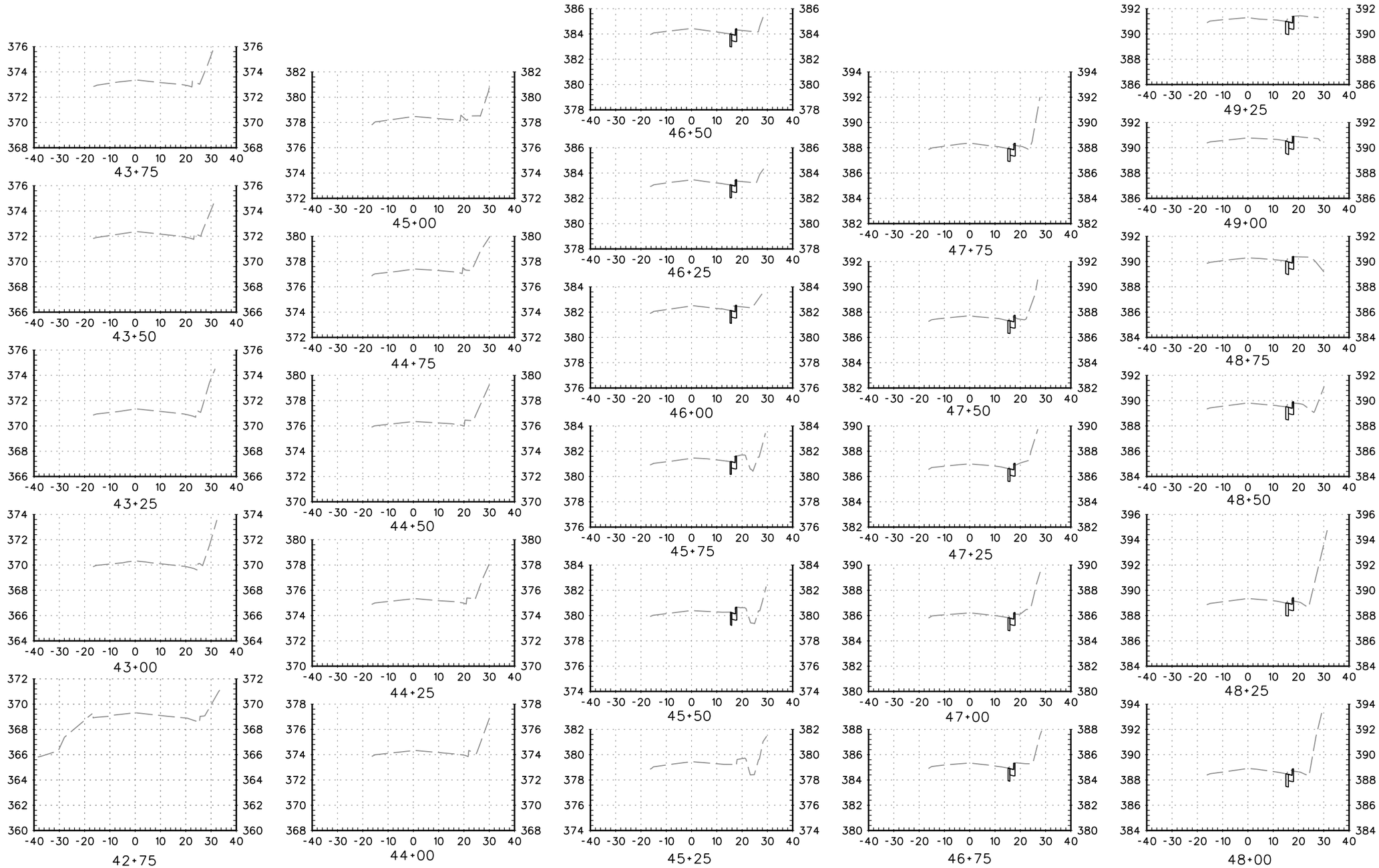


| REVISIONS | | | |
|---|---|---|---|
| NO. | DESCRIPTION | BY | DATE |
| | | | |
| | | | |
| | | | |
| | | | |
| | | | |

DES.: B. YIP
DRAWN: L. COSTA
CHKD.: R. TAVENIER
DATE: 4-17-14
SCALE: 1"=20' H; 1"=4' V
FLD. BK. BK 1673 PG 26-52

REGISTERED PROFESSIONAL ENGINEER
BRIAN P.W. YIP
No. 64603
CIVIL
STATE OF CALIFORNIA

PROJECT ENGINEER

PLANS APPROVAL DATE

**CONTRA COSTA COUNTY**
**PUBLIC WORKS DEPARTMENT**
**255 GLACIER DRIVE**
**MARTINEZ, CALIFORNIA 94553**

FOR REDUCED PLANS
ORIGINAL SCALE IS IN INCHES
0 1 2 3

| STATE PLANE | EAST COORD. | NORTH COORD. |
|---|---|---|
| NAD83 CALIFORNIA ZONE 3 | 2136 | 612 |

# STONE VALLEY ROAD
## BIKE LANE GAP CLOSURE
## CROSS SECTIONS

FILE NO. SP-GC-2013 SHEET 5 OF 8

FILE NAME: cs420913.020 PEN TBL:

cs420913.020.dgn

4/17/2014

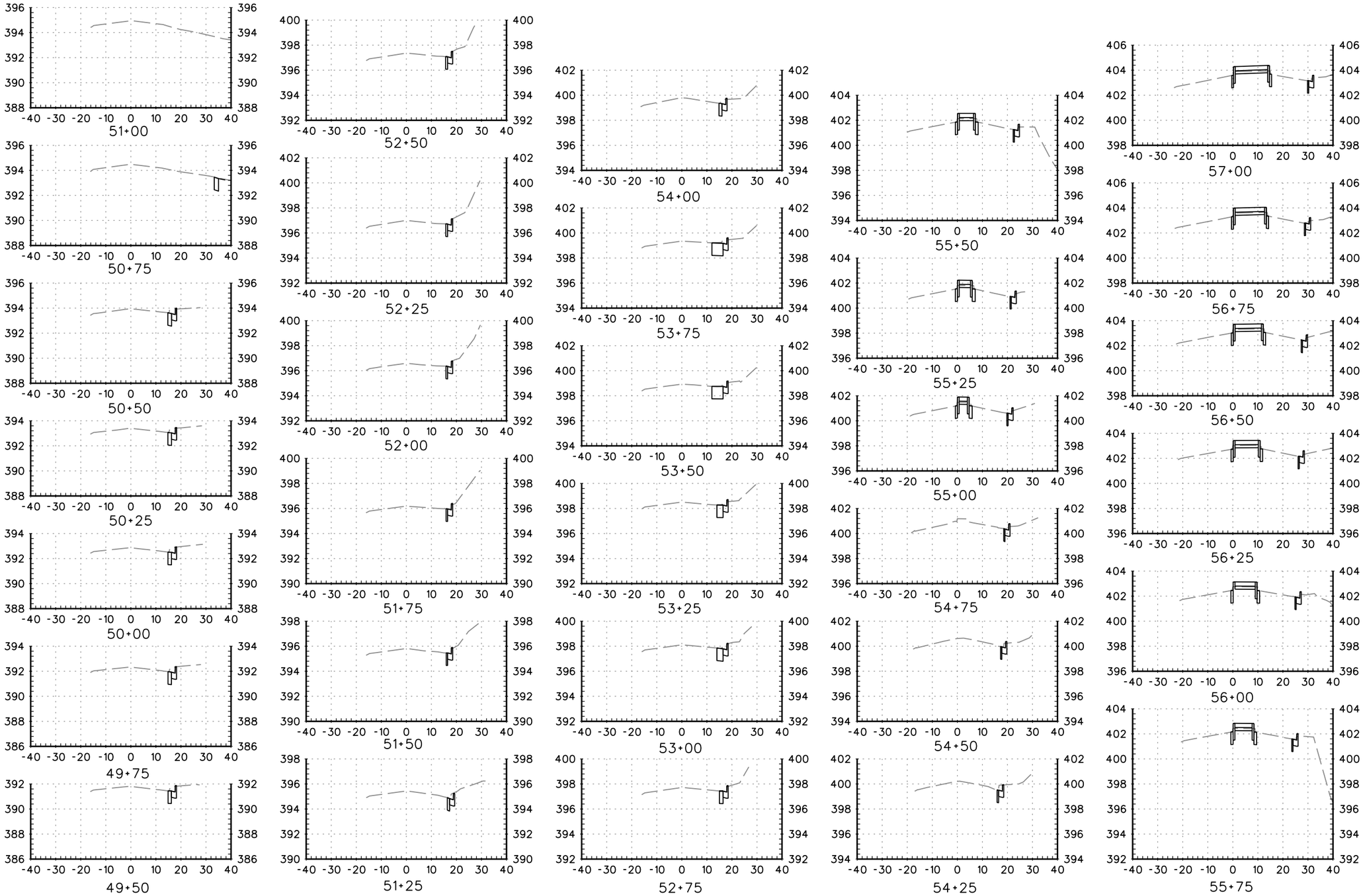


| REVISIONS | | | |
|---|---|---|---|
| NO. | DESCRIPTION | BY | DATE |
| | | | |
| | | | |
| | | | |
| | | | |
| | | | |

DES.: B. YIP
DRAWN: L. COSTA
CHKD.: R. TAVENIER
DATE: 4-17-14
SCALE: 1"=20' H; 1"=4' V
FLD. BK. BK 1673 PG 26-52

REGISTERED PROFESSIONAL ENGINEER
BRIAN P.W. YIP
No. 64603
CIVIL
STATE OF CALIFORNIA

PROJECT ENGINEER

PLANS APPROVAL DATE

**CONTRA COSTA COUNTY**
**PUBLIC WORKS DEPARTMENT**
**255 GLACIER DRIVE**
**MARTINEZ, CALIFORNIA 94553**

FOR REDUCED PLANS
ORIGINAL SCALE IS IN INCHES
0 1 2 3

| STATE PLANE | EAST COORD. | NORTH COORD. |
|---|---|---|
| NAD83 CALIFORNIA ZONE 3 | 2136 | 612 |

# STONE VALLEY ROAD
## BIKE LANE GAP CLOSURE
### CROSS SECTIONS

FILE NO. SP-GC-2013 SHEET 6 OF 8

FILE NAME: cs420913.020 PEN TBL:

cs420913.020.dgn
4/17/2014

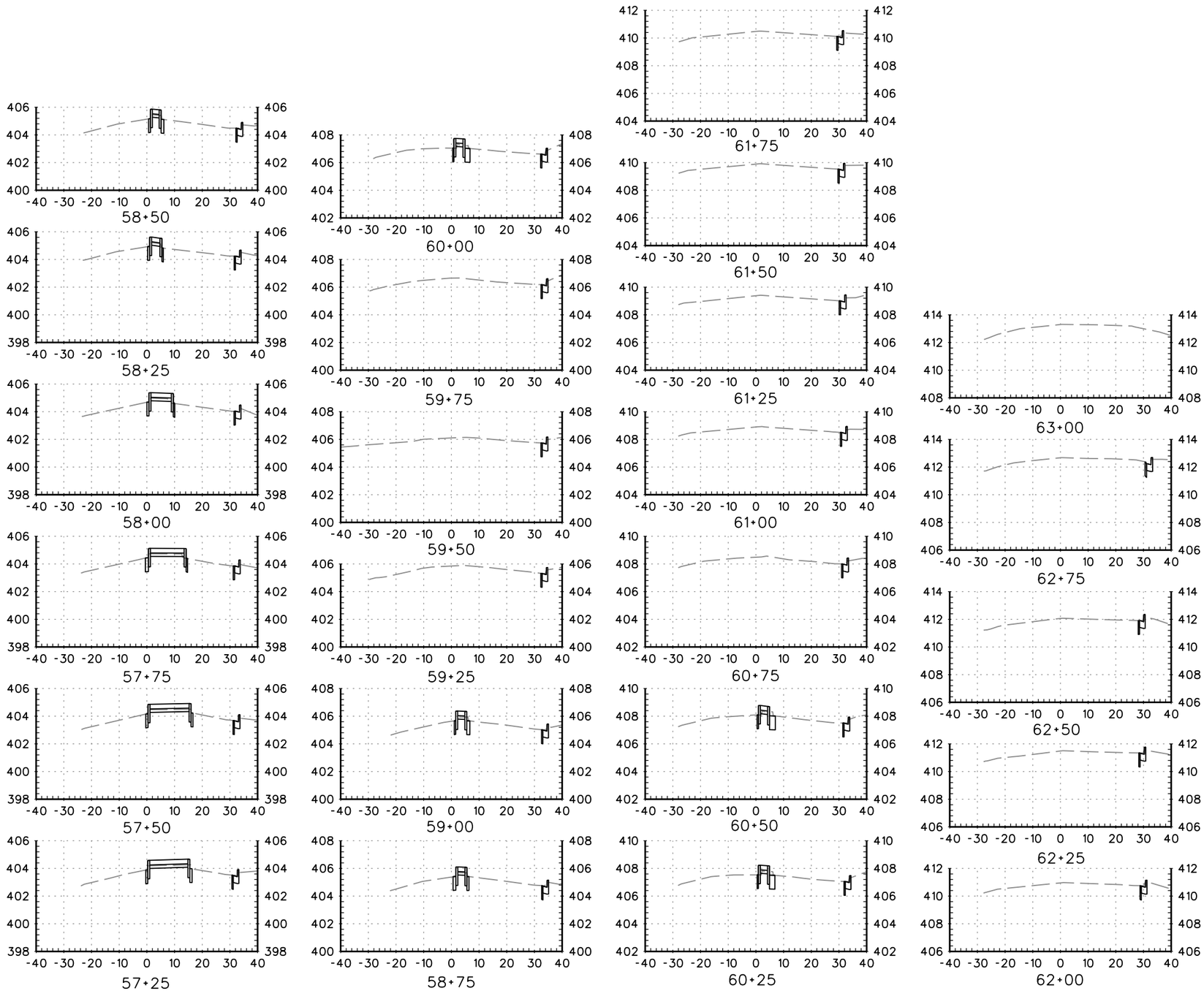


| REVISIONS | | | |
|---|---|---|---|
| NO. | DESCRIPTION | BY | DATE |
| | | | |
| | | | |
| | | | |
| | | | |
| | | | |

DES.: B. YIP
DRAWN: L. COSTA
CHKD.: R. TAVENIER
DATE: 4-17-14
SCALE: 1"=20' H; 1"=4' V
FLD. BK. BK 1673 PG 26-52

REGISTERED PROFESSIONAL ENGINEER
BRIAN P.W. YIP
No. 64603
CIVIL
STATE OF CALIFORNIA

PROJECT ENGINEER

PLANS APPROVAL DATE

**CONTRA COSTA COUNTY**
**PUBLIC WORKS DEPARTMENT**
**255 GLACIER DRIVE**
**MARTINEZ, CALIFORNIA 94553**

FOR REDUCED PLANS
ORIGINAL SCALE IS IN INCHES
0 1 2 3

| STATE PLANE | EAST COORD. | NORTH COORD. |
|---|---|---|
| NAD83 CALIFORNIA ZONE 3 | 2136 | 612 |

# STONE VALLEY ROAD
## BIKE LANE GAP CLOSURE
### CROSS SECTIONS

FILE NO. SP-GC-2013 SHEET 7 OF 8

FILE NAME: cs420913.020 PEN TBL:

cs420913.020.dgn
4/17/2014

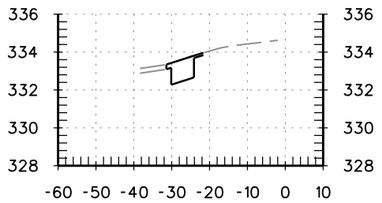


10+75

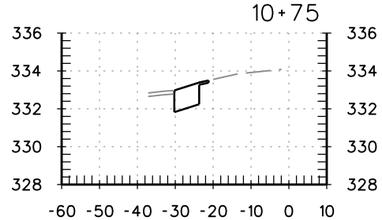


10+50

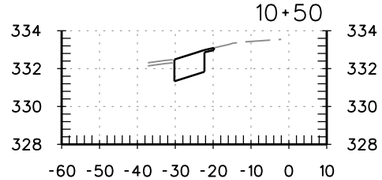


10+25

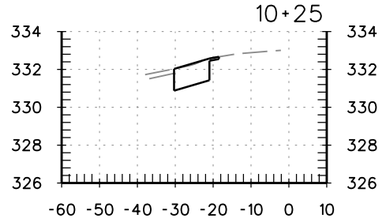


10+00

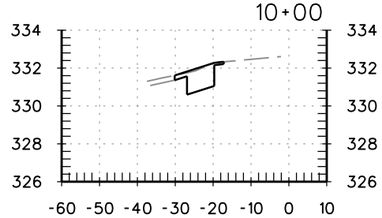


9+75

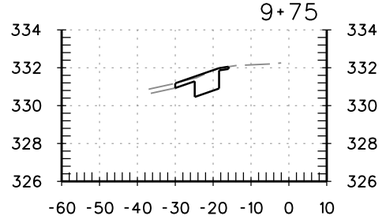


9+50

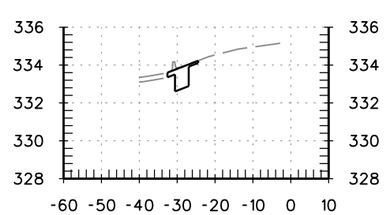


11+00

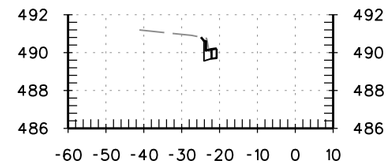


83+50

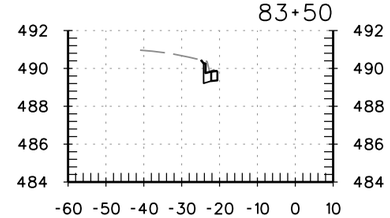


83+25

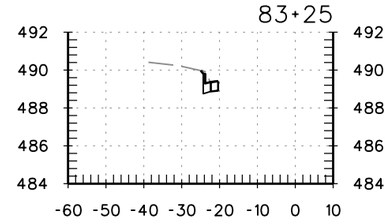


83+00

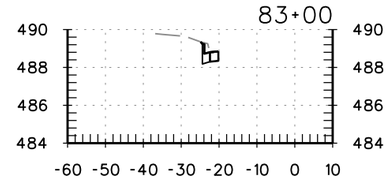


82+75

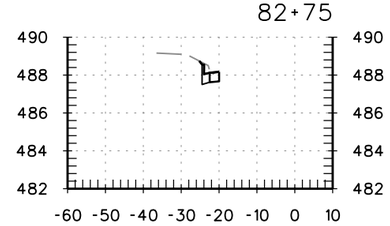


82+50

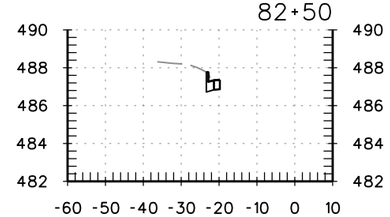


82+25

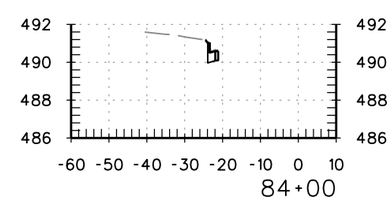


84+00

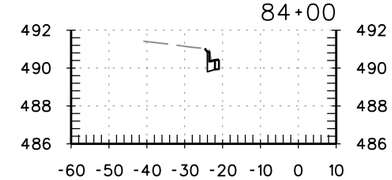


83+75

| REVISIONS | | | |
|---|---|---|---|
| NO. | DESCRIPTION | BY | DATE |
| | | | |
| | | | |
| | | | |
| | | | |

DES.: B. YIP
DRAWN: L. COSTA
CHKD.: R. TAVENIER
DATE: 4-17-14
SCALE: 1"=20' H; 1"=4' V
FLD. BK. BK 1673 PG 26-52

REGISTERED PROFESSIONAL ENGINEER BRIAN P.W. YIP No. 64603 CIVIL STATE OF CALIFORNIA

PROJECT ENGINEER

PLANS APPROVAL DATE

**CONTRA COSTA COUNTY**
**PUBLIC WORKS DEPARTMENT**
**255 GLACIER DRIVE**
**MARTINEZ, CALIFORNIA 94553**

FOR REDUCED PLANS ORIGINAL SCALE IS IN INCHES
0 1 2 3

| STATE PLANE | EAST COORD. | NORTH COORD. |
|---|---|---|
| NAD83 CALIFORNIA ZONE 3 | 2136 | 612 |

# STONE VALLEY ROAD
## BIKE LANE GAP CLOSURE
## CROSS SECTIONS

FILE NO. SP-GC-2013 SHEET 8 OF 8

FILE NAME: cs420913.020 PEN TBL:

cs420913.020.dgn

4/17/2014