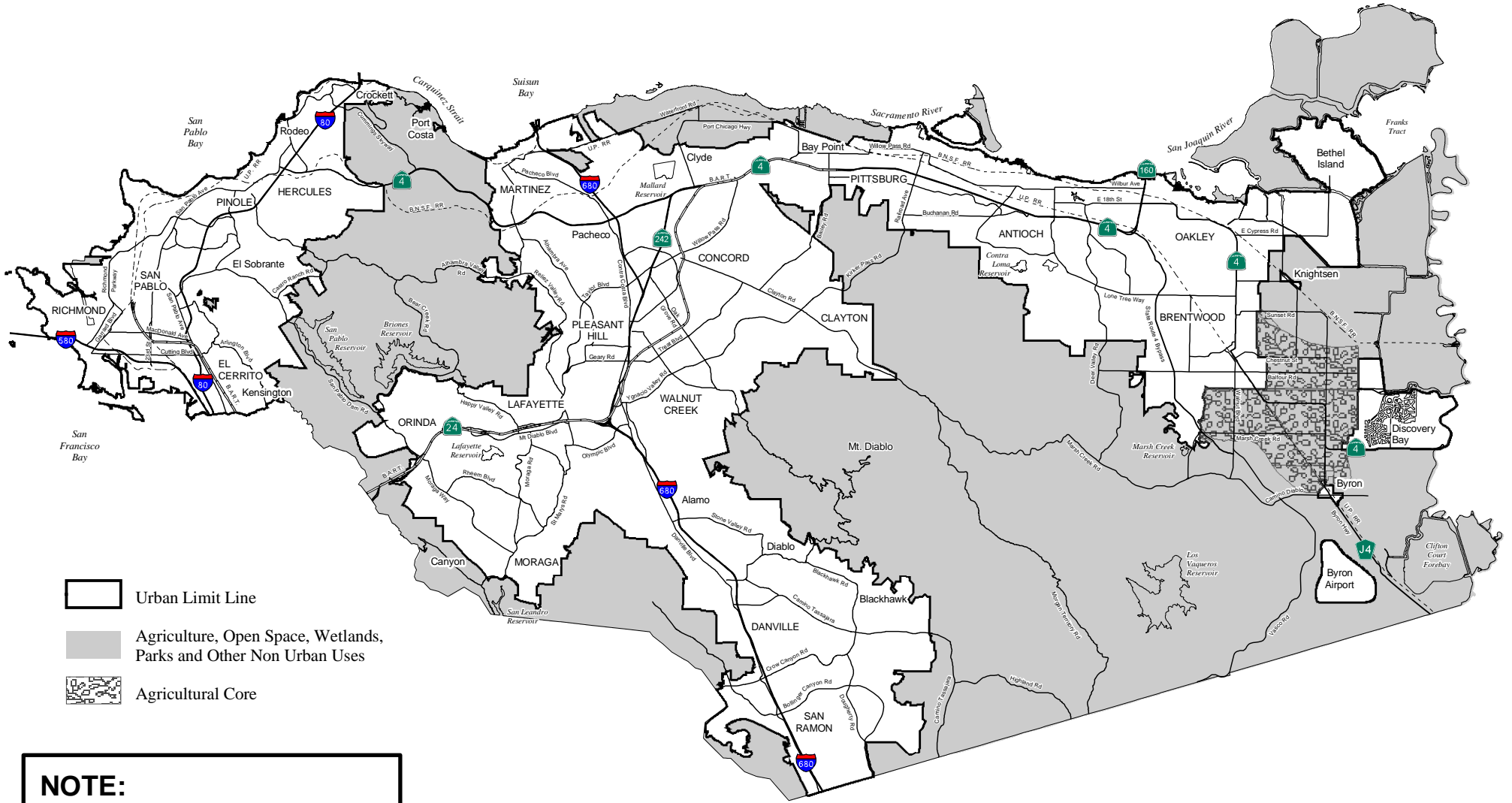









Figure 3-1 Urban Limit Line



-  Urban Limit Line
-  Agriculture, Open Space, Wetlands, Parks and Other Non Urban Uses
-  Agricultural Core

NOTE:
 An enlarged version of this map is found at the end of this General Plan



- ANTIOCH Incorporated Areas
- Alamo Unincorporated Areas
-  Freeways and Highways
-  Major Roads
-  Bay Area Rapid Transit
-  Railroads

CONTRA COSTA COUNTY

Map Created on December 1, 2004
 Contra Costa County Community Development
 651 Pine Street, 4th Floor - N. Wing, Martinez, CA 94553-0095
 37.59:48.455N 122.06:35.384W

