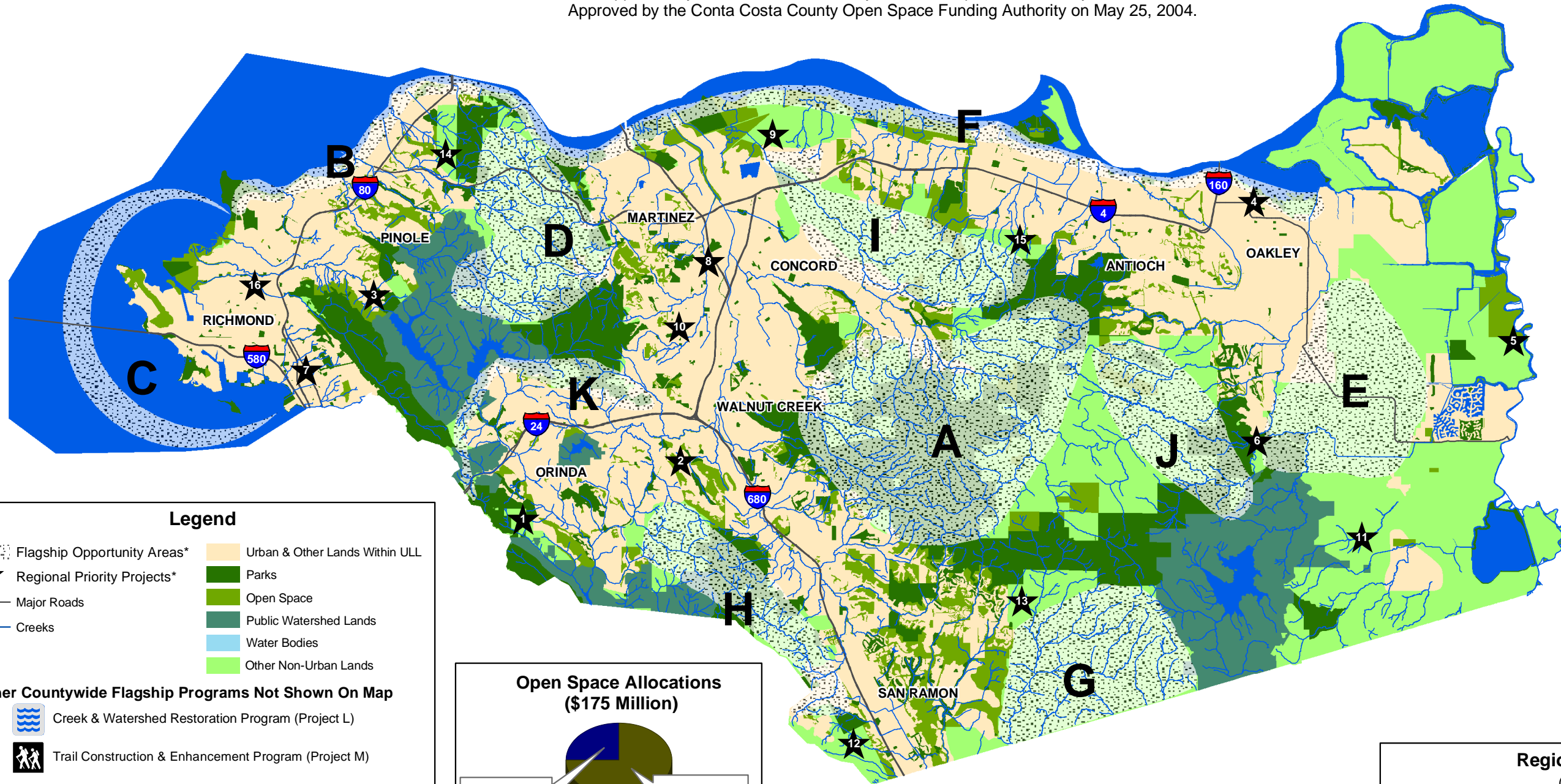


Open Space Protection and Enhancement Funding Measure for Contra Costa County

Approved by the Contra Costa County Board of Supervisors on May 25, 2004.
 Approved by the Contra Costa County Open Space Funding Authority on May 25, 2004.



Community Priority Projects	
(allocations on per capita basis)	
JURISDICTION	FUNDING
Antioch	\$2,512,700
Brentwood	\$646,800
Clayton	\$298,700
Concord	\$3,380,000
Danville	\$1,157,800
El Cerrito	\$643,200
Hercules	\$540,900
Lafayette	\$663,600
Martinez	\$995,500
Moraga	\$452,200
Oakley	\$711,100
Orinda	\$488,500
Pinole	\$528,500
Pittsburg	\$1,575,700
Pleasant Hill	\$911,400
Richmond	\$2,753,800
San Pablo	\$838,700
San Ramon	\$1,241,300
Walnut Creek	\$1,784,600
UNINC. COUNTY	
CSA R-7A Alamo	\$433,700
CSA M-16 Clyde	\$19,300
CSA P-1R-1 Crockett	\$88,700
CSA M-8 Discovery Bay	\$249,300
CSA R-9 El Sobrante	\$340,300
LSA M-17 Montara Bay	\$286,900
CSA R-10 Rodeo	\$242,000
AUTONOMOUS DISTRICTS	
Ambrose P&RD (Bay Point)	\$597,700
Diablo CSD	\$27,500
Kensington CSD	\$137,000
Pleasant Hill P&RD	\$130,000
Rollingwood/Willard P&RD	\$80,500
REMAINDER OF UNINC.	\$1,577,100
Partnership Incentives	\$1,386,000
TOTAL	\$27,721,000

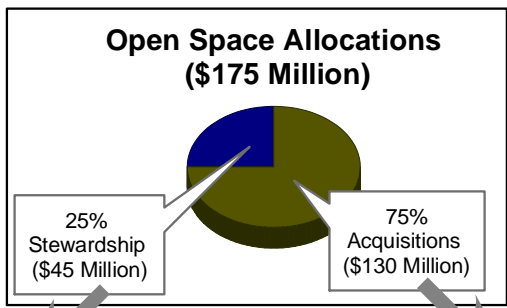
Legend

- Flagship Opportunity Areas*
- Regional Priority Projects*
- Major Roads
- Creeks
- Urban & Other Lands Within ULL
- Parks
- Open Space
- Public Watershed Lands
- Water Bodies
- Other Non-Urban Lands

Other Countywide Flagship Programs Not Shown On Map

- Creek & Watershed Restoration Program (Project L)
- Trail Construction & Enhancement Program (Project M)

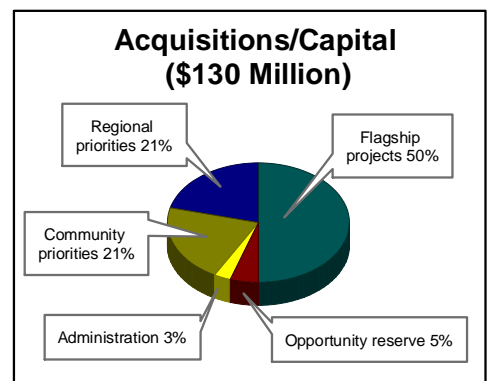
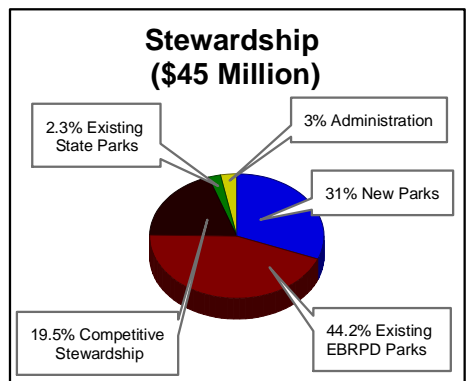
(Stewardship expenditures not shown on map)



**Flagship Opportunity Areas* and "Regional Priority Projects" designations DO NOT illustrate the extent or exact locations of proposed acquisitions. Rather, these designations are intended to roughly illustrate the general areas where acquisitions could occur.

This map was created by the Contra Costa County Community Development Department with data from the Contra Costa County GIS Program. This map contains copyrighted information and may not be altered. It may be reproduced in its current state if the source is cited. Users of this map agree to read and accept the County of Contra Costa disclaimer of liability for geographic information.

Map Created 4/15/2004
 Contra Costa County Community Development
 651 Pine Street, 4th Floor - N. Wing
 Martinez, CA 94553-0095
 37:59:48.455N 122:06:35.384W



Flagship Opportunity Areas *

Area	FUNDING
A) Mt. Diablo Park Expansions	\$5,000,000
B) Bay Trail Completion	\$5,000,000
C) Richmond Shoreline	\$5,000,000
D) Muir Heritage Corridor	\$5,000,000
E) Prime Farmland/Agricultural Core	\$5,000,000
F) North Contra Costa Wetlands and River Front	\$5,000,000
G) Tassajara Valley	\$5,000,000
H) Las Trampas Open Space Connections	\$5,000,000
I) Kirker Hills	\$5,000,000
J) East County Foothills	\$5,000,000
K) Lamorinda Greenbelt	\$3,000,000
Additional Flagship Programs:	
L) Creek and Watershed Restoration Program	\$5,000,000
M) Trail Construction and Enhancement Program	\$5,000,000
TOTAL	\$63,000,000

Regional Priority Projects *
(matching funds required)

Project	FUNDING
1) West Moraga/Indian Valley open space acquisition	\$2,000,000
2) Burton Ridge open space acquisition	\$2,000,000
3) El Sobrante Hills open space acquisition	\$2,000,000
4) Big Break Area	\$2,000,000
5) Old River Delta Shoreline Park acquisition and development	\$2,000,000
6) John Marsh Home Pioneer Park development	\$2,000,000
7) San Francisco Bay Shoreline to Hills urban open space and creeks (El Cerrito, Kensington, and Richmond areas)	\$2,000,000
8) Walnut Creek Watershed Enhancement	\$2,000,000
9) Habitat restoration and wetland access at Concord Naval Weapons Station	\$2,000,000
10) Lindsay Wildlife Museum offsite rehabilitation center	\$1,200,000
11) Byron Airport/Habitat Corridor	\$2,000,000
12) Bishop Ranch/Big Canyon Park Expansion	\$1,000,000
13) Blackhawk/Danville Greenbelt	\$1,000,000
14) Northwest Communities Open Space Connection	\$1,000,000
15) Pittsburg/Antioch Hillside	\$1,000,000
16) Wildcat Creek Trail (San Pablo area)	\$2,000,000
TOTAL	\$27,200,000

For more info on this proposal visit:
www.cocoopenspace.org
 and then click on the Open Space link.